

# 119

## Route Guide & Hazard Awareness

*PURLEY WAY COLONNADES - EAST CROYDON - SHIRLEY  
WEST WICKHAM - HAYES - BROMLEY NORTH STATION*



# THINGS TO REMEMBER

MAKE NOTES ALONG THE WAY!

Dotted lines for taking notes.



**Route 119 is a High-Frequency route.** Headway is a measurement of the distance or time between buses. You can tell that you are on the correct Headway by using the iBus Headway indicator in the cab.

**IMPORTANT:** You must keep your bus as close to the middle of the indicator as possible. Take action and drop back if you are closing in to the bus in front.

# CONTENTS

## **FULL ROUTE 119 MAP**

Between Purley  
Way and East  
Croydon.

**3**

## **FULL ROUTE 119 MAP**

Between East  
Croydon and  
Shirley.

**4**

## **FULL ROUTE 119 MAP**

Between Shirley  
and West  
Wickham.

**5**

## **FULL ROUTE 119 MAP**

Between West  
Wickham and  
Hayes.

**6**

## **FULL ROUTE 119 MAP**

Between Hayes  
and Bromley  
North Station.

**7**

## **RUNNING LIGHT**

To Bromley North  
Station.

**8**

## **RUNNING LIGHT**

From Bromley  
North Station.

**9**

## **RUNNING LIGHT**

To and from  
Purley Way, The  
Colonnades.

**10**

## **IN SERVICE**

To Purley Way,  
The Colonnades,  
from Bromley  
North Station.

**11**

## **IN SERVICE**

To Bromley North  
Station from  
Purley Way, The  
Colonnades.

**12**

## **PURLEY WAY, THE COLONNADES**

Curtailed point  
and map.

**13**

## **SOUTH CROYDON**

Curtailed point  
and map.

**14**

## **EAST CROYDON STATION**

Curtailed point  
and map. Turning  
point only.

**15**

## **ADDISCOMBE ROAD**

Curtailed point  
and map. Turning  
point only.

**16**

## **SHIRLEY INN**

Curtailed point  
and map.

**17**

## **SHIRLEY, MONKS ORCHARD**

Curtailed point  
and map.

**18**

## **HAYES STATION**

Curtailed point  
from Purley Way.  
Turning point  
only.

**19**

## **HAYES STATION**

Curtailed point  
from Bromley  
North. Turning  
point only.

**20**

## **BROMLEY SOUTH STATION**

Curtailed point  
and map. Turning  
point only.

**21**

## **BROMLEY NORTH STATION**

Curtailed point  
and map.

**22**

## **LOCAL HAZARDS**

Hazards to be  
aware of and  
other points to  
note.

**23**

## **LOCAL HAZARDS**

Hazards to be  
aware of and  
other points to  
note.

**24**

## **LOCAL HAZARDS**

Hazards to be  
aware of and  
other points to  
note.

**25**

## **CODES & PROCEDURES**

Facility codes,  
curtailed abrv  
& emergency radio  
procedure.

**26**

# ROUTE 119 MAP

PURLEY WAY, THE COLONNADES AND EAST CROYDON



# ROUTE 119 MAP

EAST CROYDON AND SHIRLEY

THIS GUIDE IS  
DESIGNED TO  
ASSIST YOU ON  
**ROUTE 119.**  
ENJOY!



GO TO  
PAGE 3

GO TO  
PAGE 5

ADDISCOMBE ROAD  
SHARED SPACE

TRAM PRIORITY AREA. BUSES  
AND TRAMS SHARE THIS ROAD

East of George Street in East Croydon.

# ROUTE 119 MAP

SHIRLEY AND WEST WICKHAM



GO TO PAGE 4

GO TO PAGE 6



# ROUTE 119 MAP

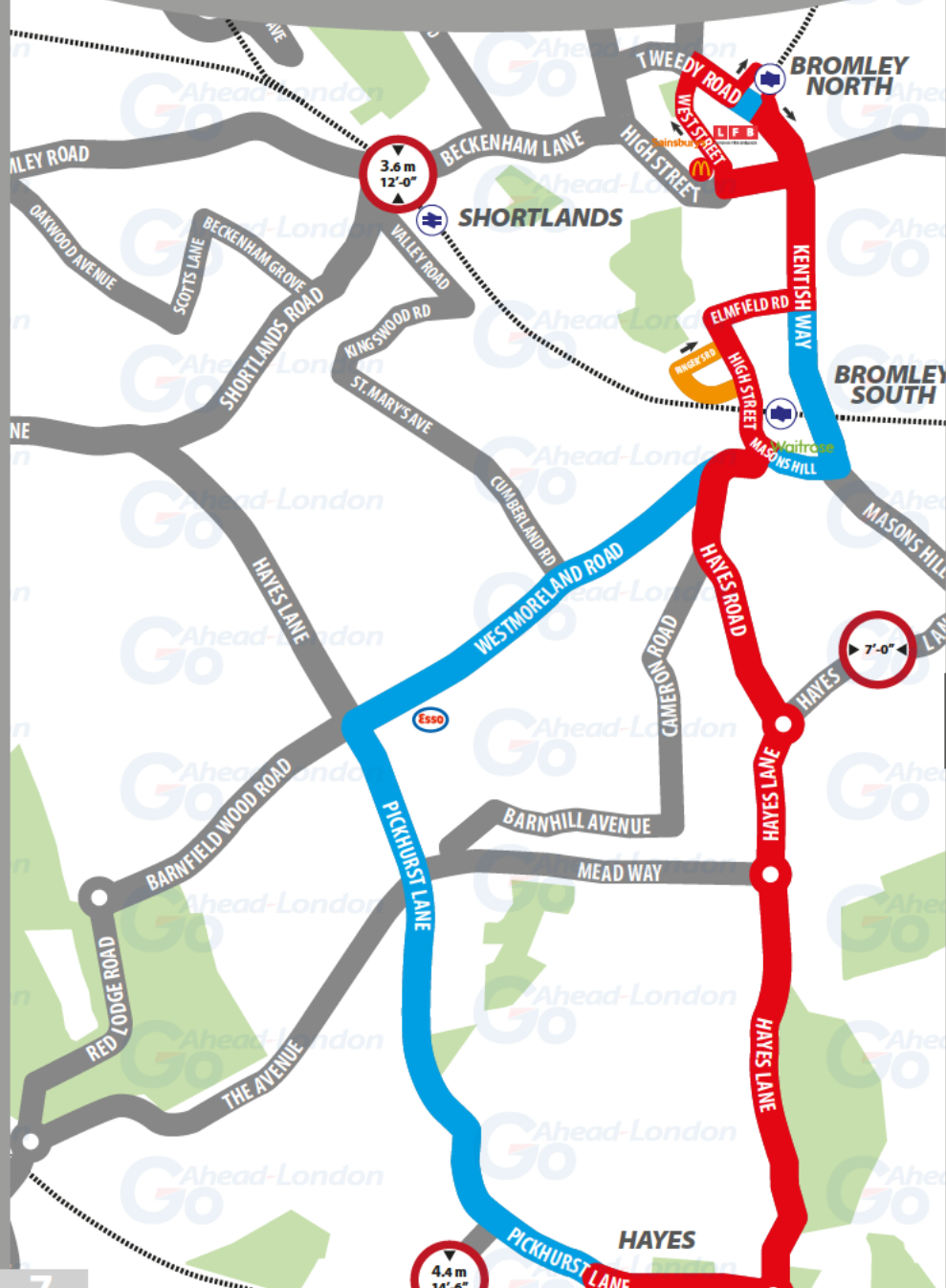
WEST WICKHAM AND HAYES



GO TO  
PAGES

# ROUTE 119 MAP

HAYES AND BROMLEY NORTH STATION





# RUNNING LIGHT

RUNNING OUT OF SERVICE

**IMPORTANT**  
LOG OFF IBUS  
IMMEDIATELY  
IF RUNNING  
LIGHT

## TO BROMLEY NORTH STATION:

- From **Croydon garage**, turn right onto Beddington Lane **B272**
- At roundabout, take 2nd exit onto Coomber Way
- At roundabout, take 1st exit onto Ampere Way
- At elongated roundabout take 1st exit onto Ampere Way
- Keep left and take the slip road towards Purley Way (*northbound*) **A23**
- Join Purley Way (*northbound*) towards Lombard roundabout
- At Lombard roundabout, take 4th exit onto Mitcham Road **A236**
- Continue ahead onto Old Town (flyover) **A236**
- At roundabout under flyover, take 2nd exit onto Lower Coombe Street
- At mini-roundabout, bear left onto Lower Coombe Street
- At traffic light, (High Street), straight ahead onto Coombe Road **A212**
- At traffic light, (Park Lane), straight ahead onto Coombe Road
- At 1st mini-roundabout, take 1st exit onto Coombe Road
- At 2nd mini-roundabout, take 2nd exit onto Coombe Road
- Continue ahead onto Coombe Lane **A212**
- At traffic light, continue ahead onto Gravel Hill **A212**
- At roundabout, take 1st exit onto Kent Gate Way
- At roundabout, take 2nd exit onto Kent Gate Way (*AVI on the right*) **A2022**
- Continue ahead onto Addington Road **A2022**
- At roundabout, take 2nd exit onto Addington Road **A2022**
- At Coney Hall roundabout, take 2nd exit onto Addington Road
- Continue ahead onto Bourne Way
- At roundabout, take 1st exit onto Station Approach (*Hayes Station on the left*)
- At junction, turn left onto Pickhurst Lane **B251**
- At traffic light, turn right onto Westmoreland Road **B228**
- At traffic light, turn right onto Masons Hill
- At traffic light, turn left onto Kentish Way (*Waitrose on the left*) **A21**
- At traffic light, continue ahead onto Tweedy Road **A21**
- Turn right onto Mitchell Way and follow the road to the right
- Turn left onto Northside Road (approach to bus parking area to **stand**)



BROMLEY ROAD  
CLEARANCE HEIGHT

**DOUBLE DECK VEHICLES MUST  
NOT BE USED ON THIS ROAD**

West of Beckenham Lane in Shortlands.

# RUNNING LIGHT

RUNNING OUT OF SERVICE

**IMPORTANT**  
LOG OFF IBUS  
IMMEDIATELY  
IF RUNNING  
LIGHT

## FROM BROMLEY NORTH STATION:

- At **stand**, continue ahead and exit bus parking area
- Turn left onto Tweedy Road **A21**
- Continue ahead onto Kentish Way **A21**
- At traffic light, turn right onto Masons Hill (*Waitrose on the right*)
- At traffic light, turn left onto Westmoreland Road **B228**
- At traffic light, turn left onto Pickhurst Lane **B251**
- Turn right onto Station Approach (*Hayes Station on the right*)
- At roundabout, take 2nd exit onto Bourne Way
- Continue ahead onto Addington Road
- At Coney Hall roundabout, take 2nd exit onto Addington Road **A2022**
- At roundabout, take 2nd exit onto Addington Road **A2022**
- Continue ahead onto Kent Gate Way **A2022**
- At roundabout, take 2nd exit onto Kent Gate Way (*AVI on the left*) **A2022**
- At roundabout, take 2nd exit onto Gravel Hill **A212**
- Continue ahead onto Coombe Lane **A212**
- At 1st mini-roundabout, take 1st exit onto Coombe Road
- At 2nd mini-roundabout, take 2nd exit onto Coombe Road
- At traffic light, (High Street), continue ahead onto Lower Coombe Street
- At mini-roundabout, take 2nd exit onto Lower Coombe Street
- At roundabout under flyover, take 2nd exit onto Old Town (flyover) **A236**
- Continue ahead onto Mitcham Road **A236**
- At Lombard roundabout, take 1st exit onto Purley Way (*southbound*) **A23**
- Take slip road onto Ampere Way (*northbound towards IKEA*)
- At elongated roundabout take 2nd exit onto Ampere Way
- At roundabout, take 2nd exit onto Coomber Way
- At roundabout, take 2nd exit onto Beddington Lane to **Croydon Garage**



TIEPIGS LANE  
CLEARANCE HEIGHT

**DOUBLE DECK VEHICLES MUST  
NOT BE USED ON THIS ROAD**

North of Addington Road in Coney Hall.

# RUNNING LIGHT

RUNNING OUT OF SERVICE

**IMPORTANT**  
LOG OFF IBUS  
IMMEDIATELY  
IF RUNNING  
LIGHT

## TO PURLEY WAY, COLONNADES:

- From **Croydon garage**, turn right onto Beddington Lane **B272**
- At roundabout, take 2nd exit onto Coomber Way
- At roundabout, take 1st exit onto Ampere Way
- At elongated roundabout take 1st exit onto Ampere Way
- Continue under overpass towards Purley Way (*southbound*)
- Join Purley Way (*southbound towards Five Ways*) **A23**
- At traffic light, continue ahead on Purley Way (*Five Ways junction*) **A23**
- At traffic light, turn left onto Approach Road to Colonnades Complex to **stand**

## FROM PURLEY WAY, COLONNADES:

- At **stand**, continue ahead on Approach Road and circumnavigate roundabout
- At traffic light, turn right onto Purley Way **A23**
- At traffic light, continue ahead on Purley Way (*Five Ways junction*) **A23**
- Take slip road towards Ampere Way (*northbound towards IKEA*)
- At elongated roundabout take 2nd exit onto Ampere Way
- At roundabout, take 2nd exit onto Coomber Way
- At roundabout, take 1st exit onto Coomber Way
- At roundabout, take 1st exit onto Beddington Lane B272
- Turn left into **Croydon garage**



CROHAM ROAD  
ARCHED BRIDGE

**DOUBLE DECK VEHICLES MUST  
NOT BE USED ON THIS ROAD**

East of Swan and Sugar Loaf (off route) in South Croydon.

# ROUTE DIRECTIONS

RUNNING IN SERVICE

NEVER  
DIVERT OFF  
LINE OF ROUTE  
UNLESS ADVISED  
BY IBUS

## TO PURLEY WAY, COLONNADES:

- At **stand**, continue ahead and exit bus parking area
- Turn left onto Tweedy Road **A21**
- Continue ahead onto Kentish Way **A21**
- At traffic light, turn right onto Elmfield Road (*buses only*)
- At traffic light, turn left onto High Street (*Bromley South station on left*)
- At traffic light, turn right onto Westmoreland Road **B228**
- Turn left onto Hayes Road
- At roundabout, take 2nd exit onto Hayes Lane **B265**
- At roundabout, take 1st exit onto Hayes Lane **B265**
- Continue ahead onto Hayes Street (*Hayes Library on the left*) **B265**
- At roundabout, take 2nd exit onto Pickhurst Lane **B251**
- Turn left onto Station Approach (*Hayes Station on the right*)
- At roundabout, take 2nd exit onto Bourne Way
- Continue ahead onto Addington Road
- At Coney Hall roundabout, take 2nd exit onto Addington Road **A2022**
- At roundabout, take 3rd exit onto Corkscrew Hill
- Continue ahead onto Wickham Court Road
- At traffic light, turn left onto High Street [West Wickham] **A232**
- At roundabout, take 1st exit onto Wickham Road (*past KFC on the right*) **A232**
- At roundabout, take 2nd exit onto Shirley Road **A232**
- At roundabout, take 1st exit onto Addiscombe Road **A232**
- At traffic light, turn right onto Addiscombe Road (*buses and trams only*)
- At traffic light, turn left onto Addiscombe Road
- At traffic light, turn right onto Addiscombe Road/George Street
- At traffic light, turn left onto Park Street overpass and onto Park Street
- Turn left onto St. George's Walk
- At junction, turn right onto Katharine Street
- Follow the road left onto High Street [Croydon] (*continue under flyover*)
- Continue ahead onto South End
- At traffic light, turn right onto Warham Road (*Swan & Sugar Loaf*)
- At roundabout, take 2nd exit onto Denning Avenue
- At traffic light, turn left onto Purley Way (*Five Ways junction*) **A23**
- At traffic light, turn left onto Approach Road to Colonnades Complex to **stand**

# ROUTE DIRECTIONS

RUNNING IN SERVICE

IMPORTANT  
PLEASE ENSURE  
YOU USE YOUR  
RIBAS KEY ON  
EVERY TRIP

## TO BROMLEY NORTH STATION:

- At **stand**, continue ahead on Approach Road and circumnavigate roundabout
- At traffic light, turn right onto Purley Way **A23**
- At traffic light, turn right onto Denning Avenue (*Five Ways junction*)
- At roundabout, take 2nd exit onto Warham Road
- At junction, turn left onto South End and continue ahead onto High Street
- Turn right onto Katharine Street
- At junction, turn left onto Park Lane
- At traffic light, turn right onto George Street
- Serve East Croydon Interchange and exit onto Addiscombe Road
- At traffic light, turn left onto Addiscombe Road
- At traffic light, turn right onto Addiscombe Road (*join tram line*)
- At traffic light, continue ahead onto Addiscombe Road **A232**
- At roundabout, take 2nd exit onto Shirley Road **A232**
- At roundabout, take 1st exit onto Wickham Road (*past KFC on the left*) **A232**
- At roundabout, take 3rd exit onto High Street [West Wickham] **A232**
- At traffic light, turn right onto Wickham Court Road (*The Swan on the left*)
- Continue ahead onto Corkscrew Hill
- At roundabout, take 1st exit onto Addington Road **A2022**
- At Coney Hall roundabout, take 2nd exit onto Addington Road
- Continue ahead onto Bourne Way
- At roundabout, take 1st exit onto Station Approach (*Hayes Station on the left*)
- At junction, turn right onto Pickhurst Lane **B251**
- At roundabout, take 1st exit onto Hayes Street (*Hayes Library ahead*) **B265**
- Continue ahead onto Hayes Lane **B265**
- At roundabout, take 2nd exit onto Hayes Lane **B265**
- At roundabout, take 1st exit onto Hayes Road
- At junction, turn right onto Westmoreland Road **B228**
- At traffic light, turn left onto High Street (*Bromley South station on the right*)
- At traffic light, turn right onto Elmfield Road
- At traffic light, turn left onto Kentish Way **A21**
- At traffic light, turn left onto Widmore Road **A222**
- At traffic light, turn right onto East Street and follow road left onto West Street
- At traffic light, turn right onto Tweedy Road **A21**
- Turn left onto Mitchell Way and follow the road to the right
- Turn left onto Northside Road (approach to bus parking area to **stand**)



# PURLEY WAY, COLONNADES

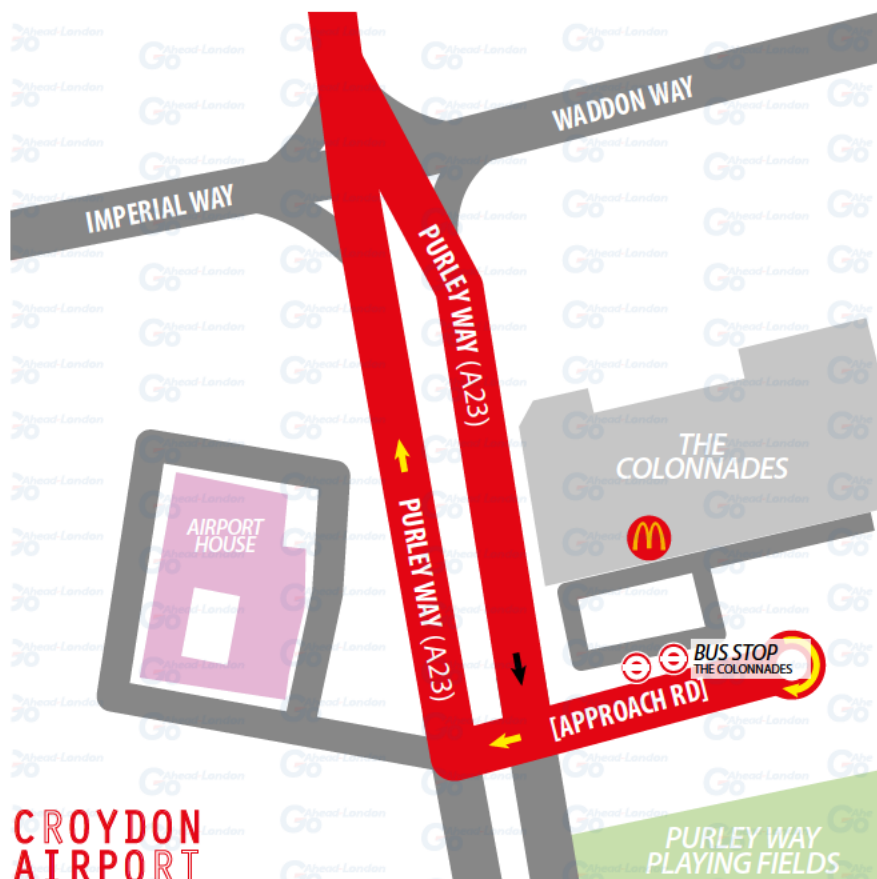
TERMINUS POINT

SWITCH THE  
ENGINE OFF  
WHILST AT THE  
STAND

**From Bromley North.** Proceed from Approach Road to Colonnades Complex direct to stand. Set down on Approach Road at **ALIGHTING POINT THE COLONNADES**.

**Towards Bromley North.** Depart to Approach Road to Colonnades Complex. Pick up on Approach Road at **BUS STOP THE COLONNADES**.

Public stand for two buses in lay-by on approach road to Colonnades complex. Blind display: **PURLEY WAY, COLONNADES**.



**CROYDON  
AIRPORT**

PURLEY WAY  
PLAYING FIELDS



# SOUTH CROYDON

CURTALMENT POINT

IMPORTANT  
PLEASE ENSURE  
YOU USE YOUR  
**RIBAS KEY** ON  
EVERY TRIP

**From Bromley North.** Proceed from Warham Road via Nottingham Road to stand. Set down on Warham Road at **BUS STOP L**.

**Towards Bromley North.** Depart via Nottingham Road and Brighton Road to South End. Pick up on South End at **BUS STOP M**.

Public stand on north side of Nottingham Road, in two parts.

**Blind display:** *SOUTH CROYDON, SOUTH END.*



# EAST CROYDON STATION

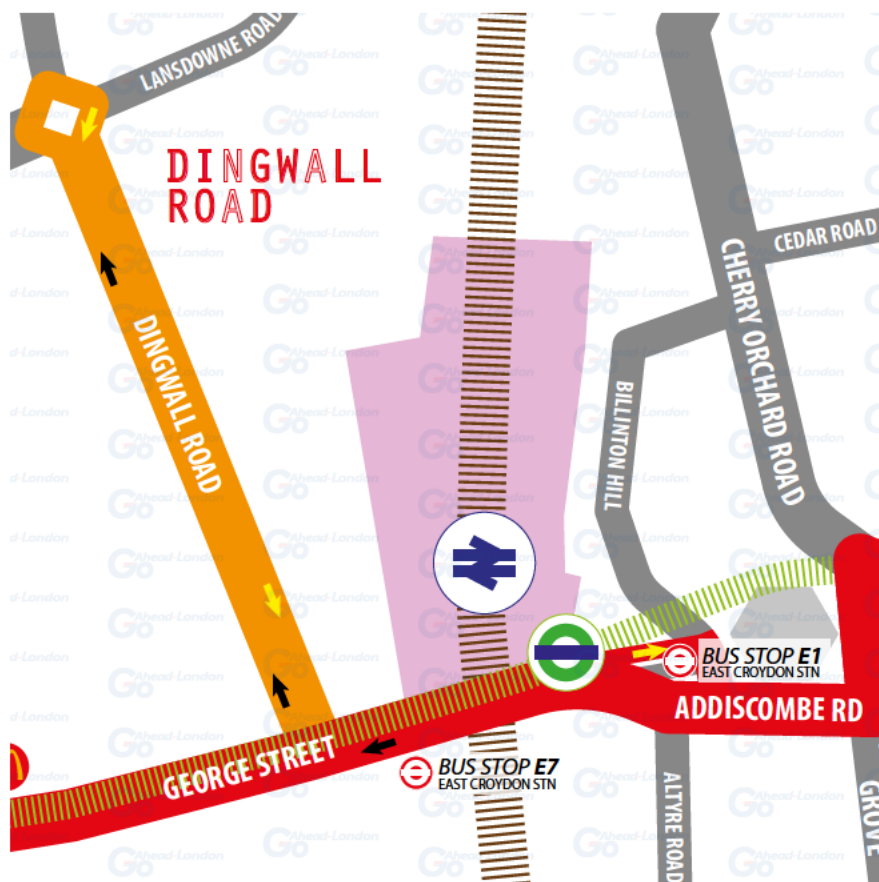
CURTAILMENT POINT

**TURNING  
POINT ONLY.  
BUSES MUST NOT  
STAND.**

**From Bromley North.** Proceed from George Street via Dingwall Road, Lansdowne Road, Dingwall Road and George Street.  
Set down on George Street at **BUS STOP E7**.

**Towards Bromley North.** Depart to East Croydon Interchange.  
Pick up at East Croydon Interchange at **BUS STOP E1**.

Turning point only - Buses must not stand. **Blind display: EAST CROYDON.**



# ADDISCOMBE ROAD

CURTAILMENT POINT

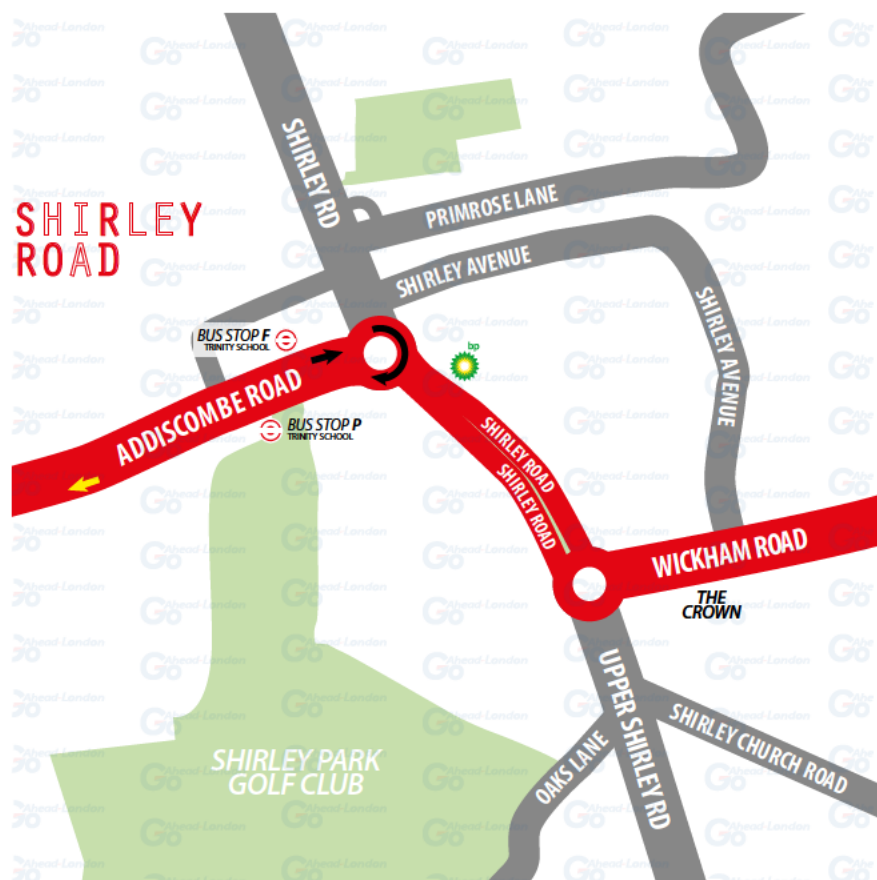
IMPORTANT  
IF YOU REQUIRE A  
COMFORT BREAK,  
PLEASE ADVISE  
IBUS

**From Purley Way.** Proceed from Addiscombe Road via Shirley Road (circling roundabout junction of). Set down on Addiscombe Road at **BUS STOP F**.

**Towards Purley Way.** Depart to Addiscombe Road. Pick up on Addiscombe Road at **BUS STOP P**.

Turning point only - Buses must not stand.

Blind display: **ADDISCOMBE ROAD, SHIRLEY ROAD.**



# SHIRLEY INN

CURTALMENT POINT

PLEASE CHECK  
TRIP NUMBER  
ON ETM BEFORE  
DEPARTING

**From Purley Way.** Proceed from Wickham Road via West Way Gardens to stand. Set down on Wickham Road at **BUS STOP B.**

**Towards Purley Way.** Depart via West Way Gardens and Hartland Way to Wickham Road. Pick up on Wickham Road at **BUS STOP K.**

Public stand for one bus on north side of West Way Gardens opposite the centre line of Spring Park Avenue. **Blind display: SHIRLEY INN.**



WEST WAY  
GARDENS

# SHIRLEY

CURTAILMENT POINT

PLEASE CHECK  
TRIP NUMBER  
ON ETM BEFORE  
DEPARTING

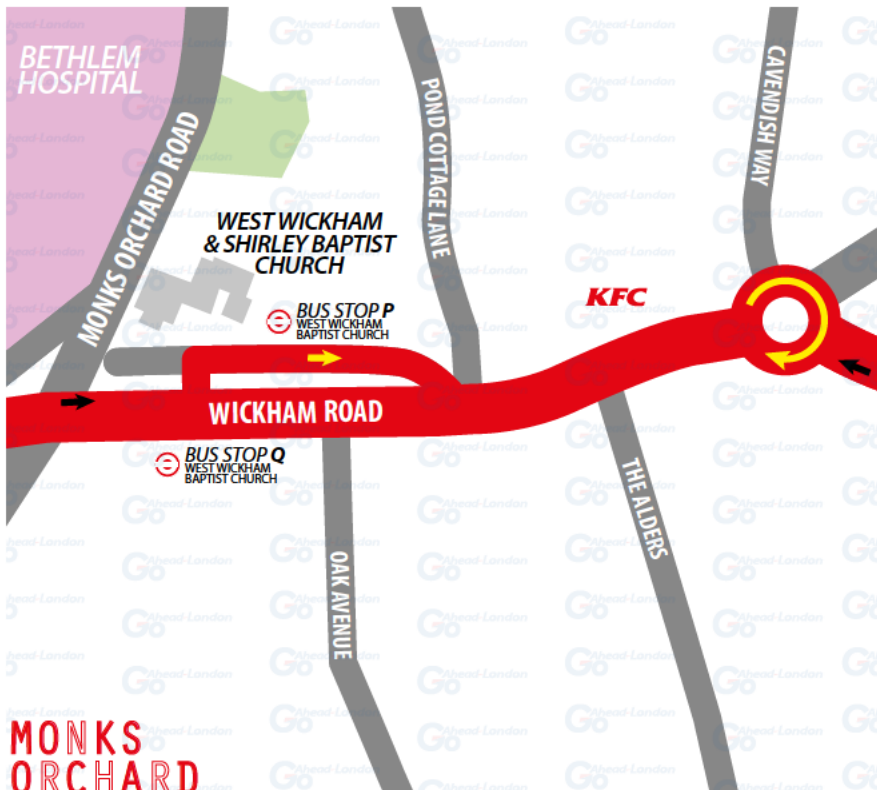
**From Bromley North.** Proceed from Wickham Road via Monks Orchard Road to stand. Set down on Wickham Road at **BUS STOP Q**.

**Towards Bromley North.** Depart via Monks Orchard Rd and Wickham Road to Monks Orchard Bus Lay-By. Pick up on Monks Orchard Bus Lay-by at **BUS STOP P**.

**From Purley Way.** Proceed from Monks Orchard Bus Lay-By via Wickham Road to stand. Set down on Monks Orchard Bus Lay-by at **BUS STOP BAPTIST CHURCH**.

**Towards Purley Way.** Depart to Wickham Road. Pick up on Wickham Road at **BUS STOP Q**

Public stand in slip road between Wickham Road and Monks Orchard Road (west of Monks Orchard Road). **Blind display: SHIRLEY.**



MONKS  
ORCHARD

# HAYES STATION

TURNING POINT

**TURNING POINT ONLY.**  
BUSES MUST NOT STAND.

**From Purley Way.** Proceed from Bourne Way via Station Hill, Ridgeway, The Knoll and Pickhurst Lane. Set down on Bourne Way at **BUS STOP H.**

**Towards Purley Way.** Depart to Station Approach. Pick up on Station Approach at **BUS STOP A.**

Turning point only - Buses must not stand. Blind display: **HAYES STATION.**





# HAYES STATION

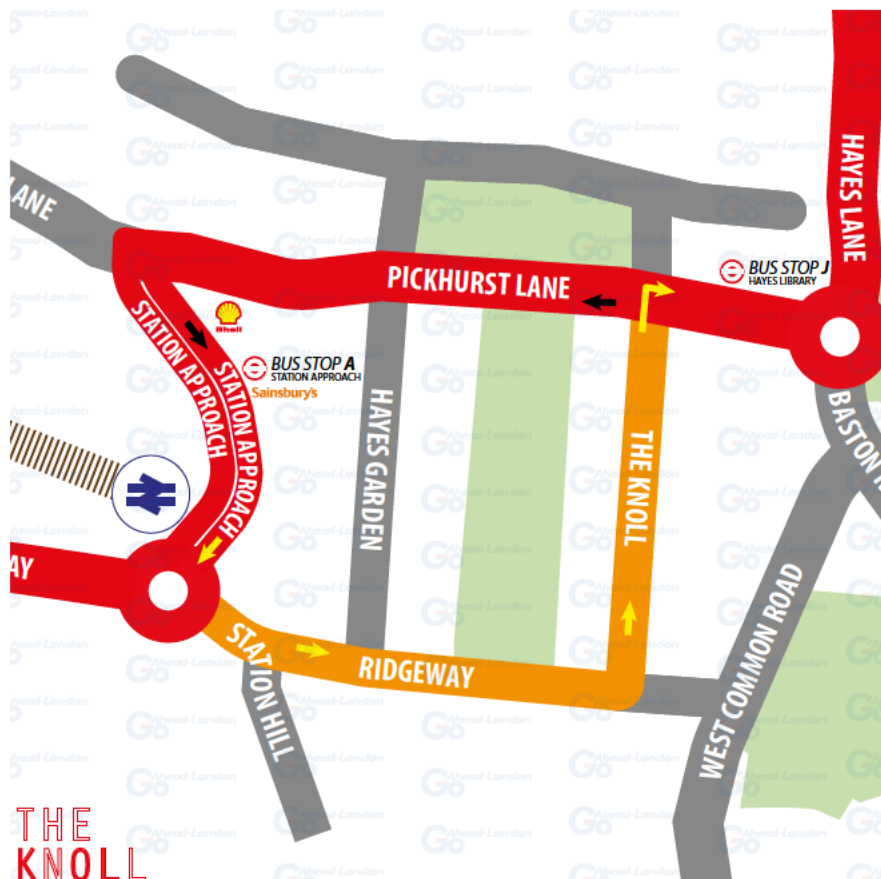
TURNING POINT

**TURNING POINT ONLY.**  
BUSES MUST NOT STAND.

**From Bromley North.** Proceed from Bourne Way via Station Hill, Ridgeway and Hayes Garden. Set down on Station Approach at **BUS STOP B.**

**Towards Bromley North.** Depart to Pickhurst Lane.  
Pick up on Pickhurst Lane at **BUS STOP J.**

Turning point only - Buses must not stand. Blind display: **HAYES STATION.**



THE  
KNOLL

# BROMLEY SOUTH STATION

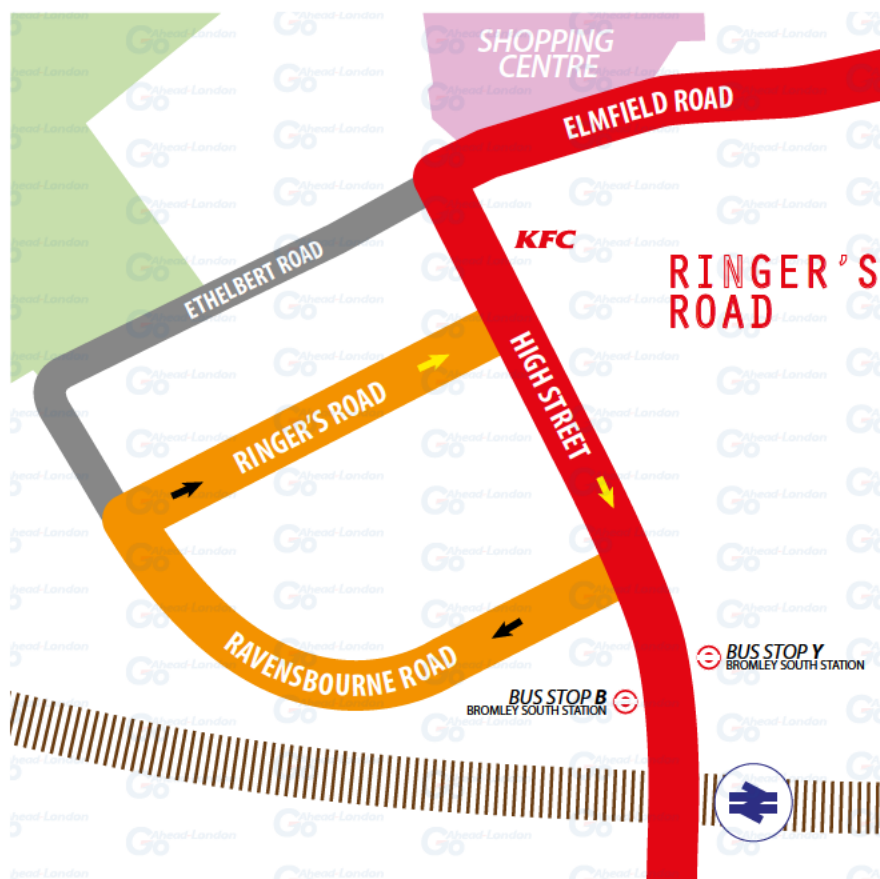
CURTALMENT POINT

SWITCH THE  
ENGINE OFF  
WHILST AT THE  
STAND

**From Purley Way.** Proceed from Bromley High Street via Ravensbourne Road and Ringer's Road. Set down on Bromley High Street at **BUS STOP B.**

**Towards Purley Way.** Depart to Bromley High Street. Pick up on Bromley High Street at **BUS STOP Y.**

Turning point only - Buses must not stand. **Blind display: BROMLEY SOUTH.**



# BROMLEY NORTH STATION

TERMINUS POINT

SWITCH THE  
ENGINE OFF  
WHILST AT THE  
STAND

**From Purley Way.** Proceed from Bromley North Bus Stand direct to stand. Set down on Bromley North Bus Stand at **ALIGHTING POINT BROMLEY NORTH STATION.**

**Towards Purley Way.** Depart via Bromley North Bus Stand and Mitchell Way to Bromley North Station Forecourt. Pick up on Bromley North Station Forecourt at **BUS STOP D.**

Private stand in two sections for up to 18 buses in Bus Parking Area on the west side of Bromley North Station. Blind display: **BROMLEY NORTH.**



# LOCAL HAZARDS & POINTS TO NOTE

FULL RISK ASSESSMENT VIEWABLE UPON REQUEST



## **CHANGEOVER | THE COLONNADES**

Changeovers will take place at The Colonnades stand.

*Always communicate in advance with iBus if you are late for any reason.*

## **BUSY PEDESTRIAN AREA | THE COLONNADES**

Be aware of other bus and pedestrian movements. Security hut at back of stand has overhanging roof. Risk of collision buses reversing onto stand.

## **USE CORRECT LANE | PURLEY WAY**

Bromley direction, junction with Stafford Road right filter lane. Ensure you are in correct lane to turn right on the filter. Do not use centre lane and turn on ahead/left turn traffic signal.

## **CYCLISTS | PURLEY WAY/DENNING AVENUE**

Colonnades direction, bus stop immediately after Denning Road junction. Due to tight left turn, be aware of traffic particularly motorcyclists or cyclists trying to pass on nearside as you pull in to the stop which is close to junction.

## **NARROW ROAD AND PARKED CARS | WARHAM ROAD**

Ensure that there is road space to proceed. Look out for oncoming vehicles.

## **BUSY PEDESTRIAN AREA | SOUTH END/HIGH STREET**

Be aware of pedestrians in the roadway.

## **VOLUME OF PEDESTRIANS | PARK ST/KATHARINE ST**

Raised pedestrian crossings and congested pedestrian area. Be aware of parked buses. Use appropriate speed over raised crossings to avoid damage to bus and be aware of pedestrians walking into the path of buses. Bus stop is close to junction with St Georges Walk. Be aware of cars turning left across front of bus.

## **NARROW ROAD | PARK LANE**

Right hand kerb projects into road narrowing lane.

## **NARROW ROAD | PARK LANE/GEORGE STREET**

Right turn onto George Street. Be aware of tram movements across this junction. Pedestrian crossings congested at certain times of day.

# LOCAL HAZARDS & POINTS TO NOTE

FULL RISK ASSESSMENT VIEWABLE UPON REQUEST



## **20 MPH ZONE | GEORGE STREET**

Keep to speed limit. Trams in segregated lane. Be aware of cars incorrectly using tram lane. Be aware of pedestrians walking into the path of buses.

## **BUSY PEDESTRIAN AREA | EAST CROYDON STATION**

Raised crossing on entry to bus station. Pedestrian movements in bus station. Use a maximum speed of 10 mph. Be aware of pedestrians that may walk into the path of the bus especially by the pedestrian crossing. Be aware of other bus movements – take care that there is enough road space to proceed.

## **TRAMS PRIORITY AREA | ADDISCOMBE ROAD**

Give way to trams. Watch out for cars using tram lane by mistake. Tram lines may be slippery in wet weather.

## **NARROW ROAD | WICKHAM ROAD/SHIRLEY LIBRARY**

After traffic lights, road narrows from 2 to 1 lane. Look out for merging traffic.

## **PARKED VEHICLES | SHIRLEY, MONKS ORCHARD**

When entering service road, be aware of other traffic using this road from the left. Give way to traffic in Pond Cottage Lane. Left turn into Wickham Road restricted vision to right due to angle of approach.

## **NARROW ROAD | WICKHAM COURT RD/CORKSCREW HILL**

Parked cars and traffic islands Ensure that there is enough road space to proceed and look out for oncoming vehicles.

## **NARROW ROAD | ADDINGTON ROAD/BOURNE WAY**

Parked cars and traffic islands Ensure that there is enough road space to proceed and look out for oncoming vehicles.

## **PARKED VEHICLES | STATION APPROACH**

Look out for parked cars obstructing turn onto Station Approach from Bourne Way. Be aware of cars performing U-turns through gaps in traffic islands.

## **POSTS | STATION APPROACH/PICKHURST LANE**

Be aware of posts on side of road on Pickhurst Lane opposite Station Approach.

# LOCAL HAZARDS & POINTS TO NOTE

FULL RISK ASSESSMENT VIEWABLE UPON REQUEST



## **BELL | PICKHURST LANE/HAYES STREET**

Bell on corner left turn onto Hayes Street.

## **NARROW ROAD | HAYES STREET/HAYES LANE**

No passing areas and increased level of parked cars. Ensure that there is enough road space to proceed and look out for oncoming vehicles.

## **BUSY SHOPPING AREA | HIGH STREET [BROMLEY]**

Be aware of pedestrians in the roadway.

## **RAISED CROSSING | ELMFIELD ROAD/BUS GATE**

Raised pedestrian crossing, cars in bus gate. Use a maximum speed of 10 mph. Be aware of cars illegally using the bus gate.

## **QUEUEING TRAFFIC | EAST STREET**

Left hand lane for Sainsbury's car park and possibility of queueing traffic.

## **NARROW ROAD | TWEEDY ROAD/BROMLEY NORTH STN**

Bromley North Station stop. Priority at traffic lights over traffic from left. Care needed for traffic ignoring priorities.

## **10 MPH SPEED LIMIT | BROMLEY NORTH BUS STAND**

Be aware of other bus and pedestrian movements.

RRA EXPIRY DATE: 13-11-2020



# OTHER INFORMATION

## CODES AND EMERGENCY RADIO PROCEDURES

REMAIN CALM:  
GIVE ACCURATE  
INFORMATION.  
WE'RE HERE  
TO ASSIST!

### ROUTE 119 | CURTAILMENT ABBREVIATIONS:

<b>CAP</b>	Purley Way, Colonnades	<b>SSL</b>	South Croydon, Sugar Loaf
<b>EC</b>	East Croydon Station	<b>ADR</b>	Addiscombe Road
<b>SI</b>	Shirley Inn	<b>SMO</b>	Shirley, Monks Orchard
<b>HS</b>	Hayes Station	<b>BSS</b>	Bromley South Station
<b>BNS</b>	Bromley North Station		

### TOILET FACILITIES | INFORMATION AND DOOR CODES

- **Bromley North.** TfL facility (24 hour use).

*If you urgently need to use the following interim facility, please inform iBus first.*

### CODE RED | EMERGENCY RADIO PROCEDURE

If you require the emergency services to attend your vehicle (for example in the event of passenger injury, assault or major RTA), you should contact CentreComm using the radio's Code Red facility. To call CentreComm, **hold down the Code Red button on your vehicle's radio for at least 3 seconds** until you hear a ringing tone to indicate that your call has been connected. Hold down the foot switch in the cab when you are speaking, and end what you have to say with the word "over" to indicate that you expect a response, or "over and out" if this is the end of your communication. Release the foot switch when you are not speaking. Remember to speak slowly and clearly. Note that you will usually receive a radio call from your depot shortly after you make a Code Red call. *You should not use the radio whilst the vehicle is in motion.*

CODE  
GREEN

Call your garage for non-emergency, mechanical defects, help or advise

CODE  
BLUE

Call CentreComm for non-emergency, incident reporting or diversions

CODE  
RED

Call CentreComm for emergency services, passenger injury or assault